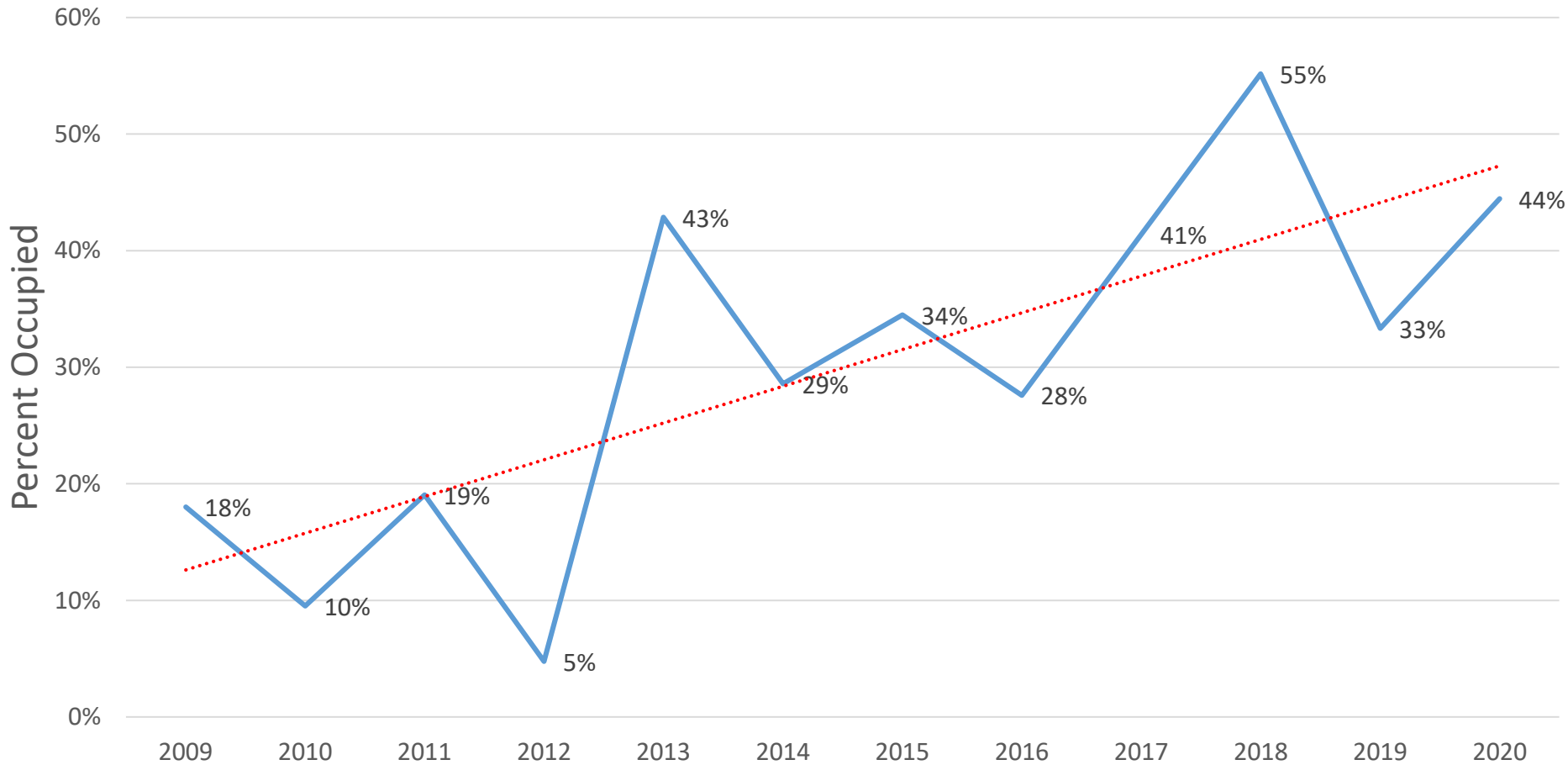




Natural Resources Management

2020 NOBO Covey Call Counts

Site Occupation



USAG, Fort Gordon, Georgia

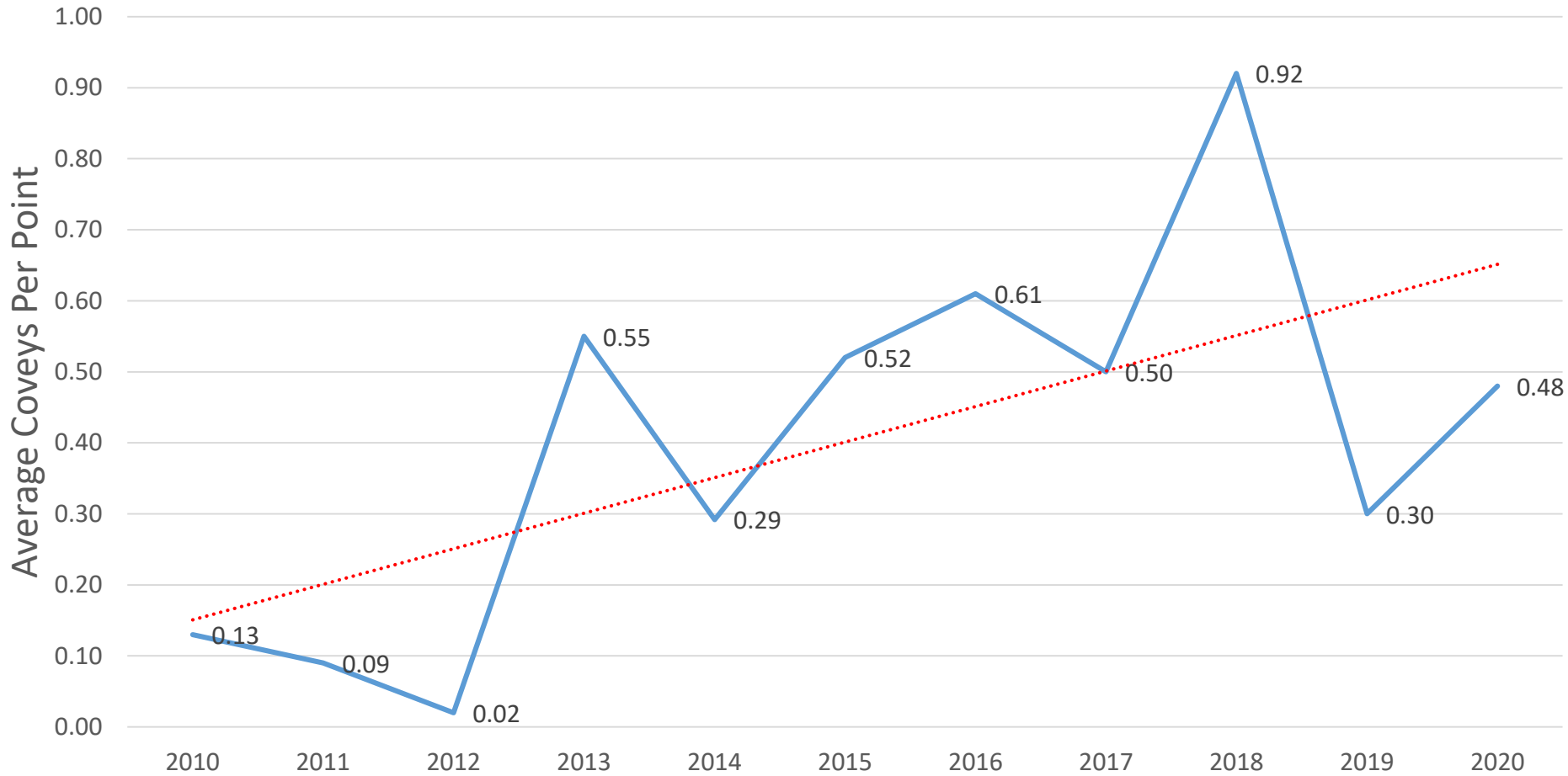




Natural Resources Management

2020 NOBO Covey Call Counts

Average Coveys Per Point



USAG, Fort Gordon, Georgia





Natural Resources Management

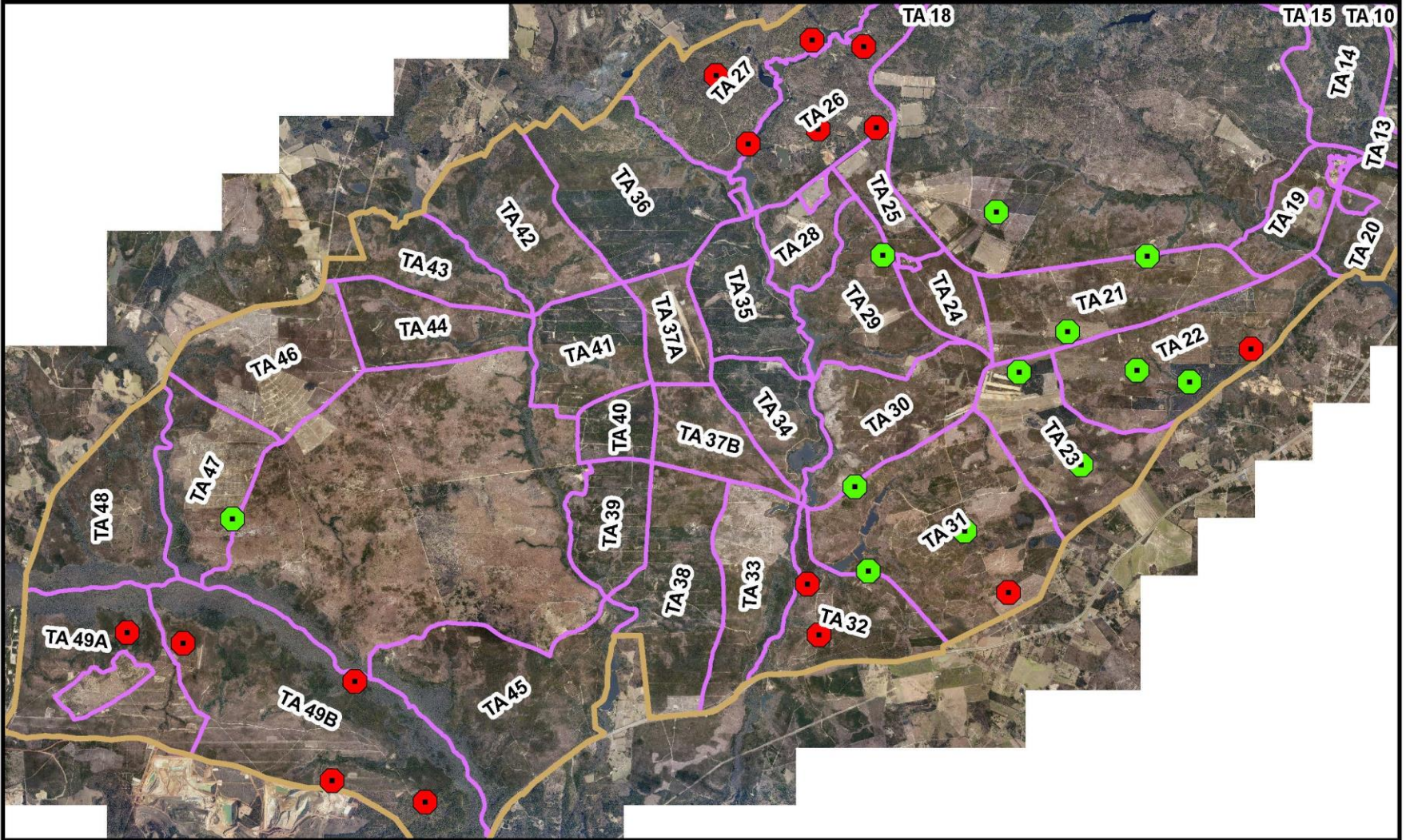
Overview of 2020 NOBO Covey Call Counts

- ✓ **Covey call counts were conducted 13 October to 05 November 2020.**
- ✓ **A total of 39 coveys were detected.**
- ✓ **An average of 0.48 coveys per point (up 0.18 from 2019).**
- ✓ **12 of the 27 (44%) survey points were occupied (up 11% from 2019).**
- ✓ **Most coveys heard at one point = 8.**

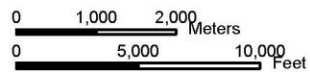
USAG, Fort Gordon, Georgia



2020 NOBO Fall Covey Counts, Fort Gordon, US Army



Projection Based on:
World Geodetic System of 1984
UTM Zone 17 North
Units: Meters
1:86,209



- Occupied
- Not Occupied
- Installation Boundary

This map was produced by the Fort Gordon
Environmental Division-Natural Resources Branch.

